

Residential Neighborhood Map

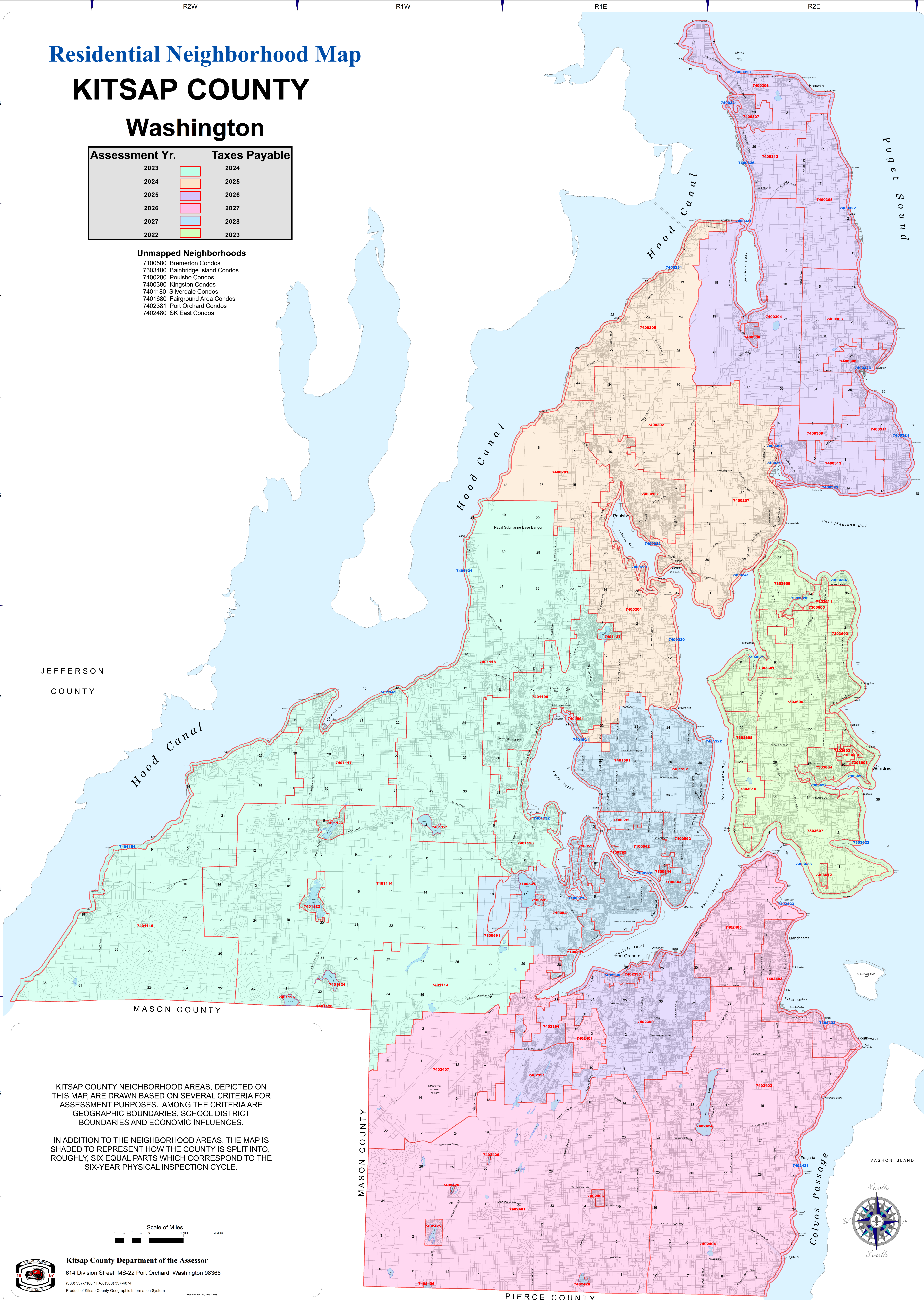
KITSAP COUNTY

Washington

Assessment Yr.	Taxes Payable
2023	2024
2024	2025
2025	2026
2026	2027
2027	2028
2028	2029

Unmapped Neighborhoods

- 7100580 Bremerton Condos
- 7303480 Bainbridge Island Condos
- 7400280 Poulsbo Condos
- 7400380 Kingston Condos
- 7401180 Silverdale Condos
- 7401680 Fairground Area Condos
- 7402381 Port Orchard Condos
- 7402480 SK East Condos



JEFFERSON COUNTY

Hood Canal

Hood Canal

Hood Canal

Puget Sound

MASON COUNTY

MASON COUNTY

PIERCE COUNTY


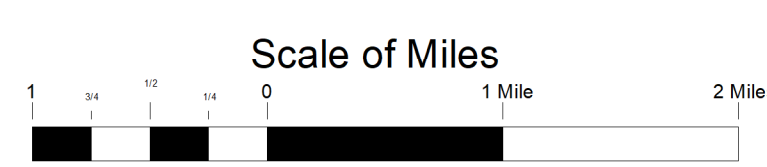
Colvos Passage

VASHON ISLAND



KITSAP COUNTY NEIGHBORHOOD AREAS, DEPICTED ON THIS MAP ARE DRAWN BASED ON SEVERAL CRITERIA FOR ASSESSMENT PURPOSES. AMONG THE CRITERIA ARE GEOGRAPHIC BOUNDARIES, SCHOOL DISTRICT BOUNDARIES AND ECONOMIC INFLUENCES.

IN ADDITION TO THE NEIGHBORHOOD AREAS, THE MAP IS SHADED TO REPRESENT HOW THE COUNTY IS SPLIT INTO, ROUGHLY, SIX EQUAL PARTS WHICH CORRESPOND TO THE SIX-YEAR PHYSICAL INSPECTION CYCLE.



Kitsap County Department of the Assessor
 614 Division Street, MS-22 Port Orchard, Washington 98366
 (360) 337-7160 • FAX (360) 337-4874
 Product of Kitsap County Geographic Information System

R2W

R1W

R1E

R2E

T 28 N

T 27 N

T 26 N

T 25 N

T 24 N

T 23 N

T 28 N

T 27 N

T 26 N

T 25 N

T 24 N

T 23 N